

# A coupled BRDF CO<sub>2</sub> retrieval method for the GF-5 GMI and improvements in the correction of atmospheric scattering

Hanhan Ye<sup>1</sup>, Hailiang Shi<sup>1</sup>, Chao Li<sup>1</sup>, Xianhua Wang<sup>1</sup>, Wei Xiong<sup>1</sup>, Zhengqiang Li<sup>2</sup>, Jochen Landgraf<sup>3</sup>

1. Institute of Physical Science, CAS, China 2. Aerospace Information Research Institute, CAS, China 3. Netherlands Institute for Space Research, Netherlands

The Greenhouse Gases Monitoring Instrument (GMI), on board the Chinese Gaofen-5 (GF-5) satellite, provides rich observation data for the global remote sensing of atmospheric CO<sub>2</sub>. To meet the high-precision satellite retrieval needs of atmospheric CO<sub>2</sub>, we design a coupled bidirectional reflectance distribution function (BRDF) CO<sub>2</sub> retrieval (CBCR) method, which describes the surface reflectance characteristics by the BRDF, corrects for atmospheric scattering based on full physics retrieval theory, and ensures the stable retrieval of multiple parameters and atmospheric CO<sub>2</sub> by enriching prior constraints. Theoretical analysis shows that the influence of atmospheric scattering induced by the surface bidirectional reflectance characteristics is significantly related to the aerosol optical depth, solar zenith angle, and viewing zenith angle. The validation of GMI CO<sub>2</sub> retrievals shows that the CBCR method significantly reduced the influence of the surface bidirectional reflectance characteristics under high AOD and high SZA conditions, decreased the atmospheric CO<sub>2</sub> retrieval error from  $0.58 \pm 5.64$  ppm to  $-1.33 \pm 3.13$  ppm, and increased the correlation with the temporal variation of actual atmospheric CO<sub>2</sub> from 34.7 to 76.8%. Our CBCR method can correct the influence of atmospheric scattering induced by the surface bidirectional reflectance characteristics on atmospheric CO<sub>2</sub> retrieval, and this work demonstrates that describing the surface reflectance characteristics by using BRDF is a promising idea in the field of satellite CO<sub>2</sub> retrievals.

## 1. Introduction

- The Chinese GF-5 satellite GMI can provide an abundance of data for the global detection of atmospheric CO<sub>2</sub>, was launched on 9 May 2018.
- GMI observes solar light reflected from the Earth's surface from near-infrared to the shortwave infrared region based on the spatial heterodyne spectroscopy technique.



Table.1 Technical characteristics of the Greenhouse Gases Monitoring Instrument (GMI)

Parameter	Spectral Band			
	NIR	SWIR-1	SWIR-2	SWIR-3
Spectral range (nm)	759–769	1568–1583	1642–1658	2043–2058
Spectral resolution at FWHM (nm)	0.035	0.067	0.067	0.113
Signal-to-noise ratio (SNR)	300	300	250	250
Spatial resolution	10.5 km × 10.5 km			
Data coverage	August 2018 to April 2020			

## 2. Objective

- Retrieve high-precision CO<sub>2</sub> products from GMI measurements.
- Improve initial retrieval algorithm which doesn't correct atmospheric scattering to obtain high retrieval accuracy and more effective observations.

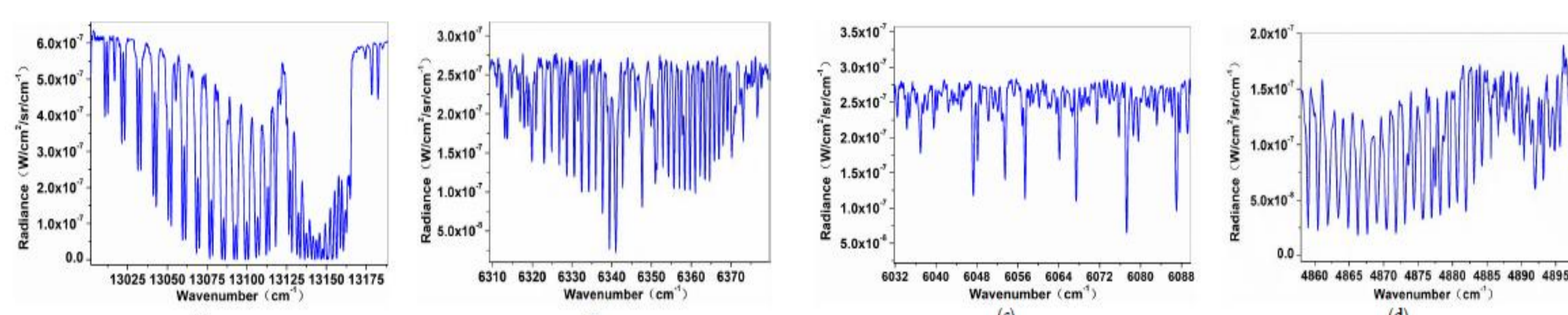
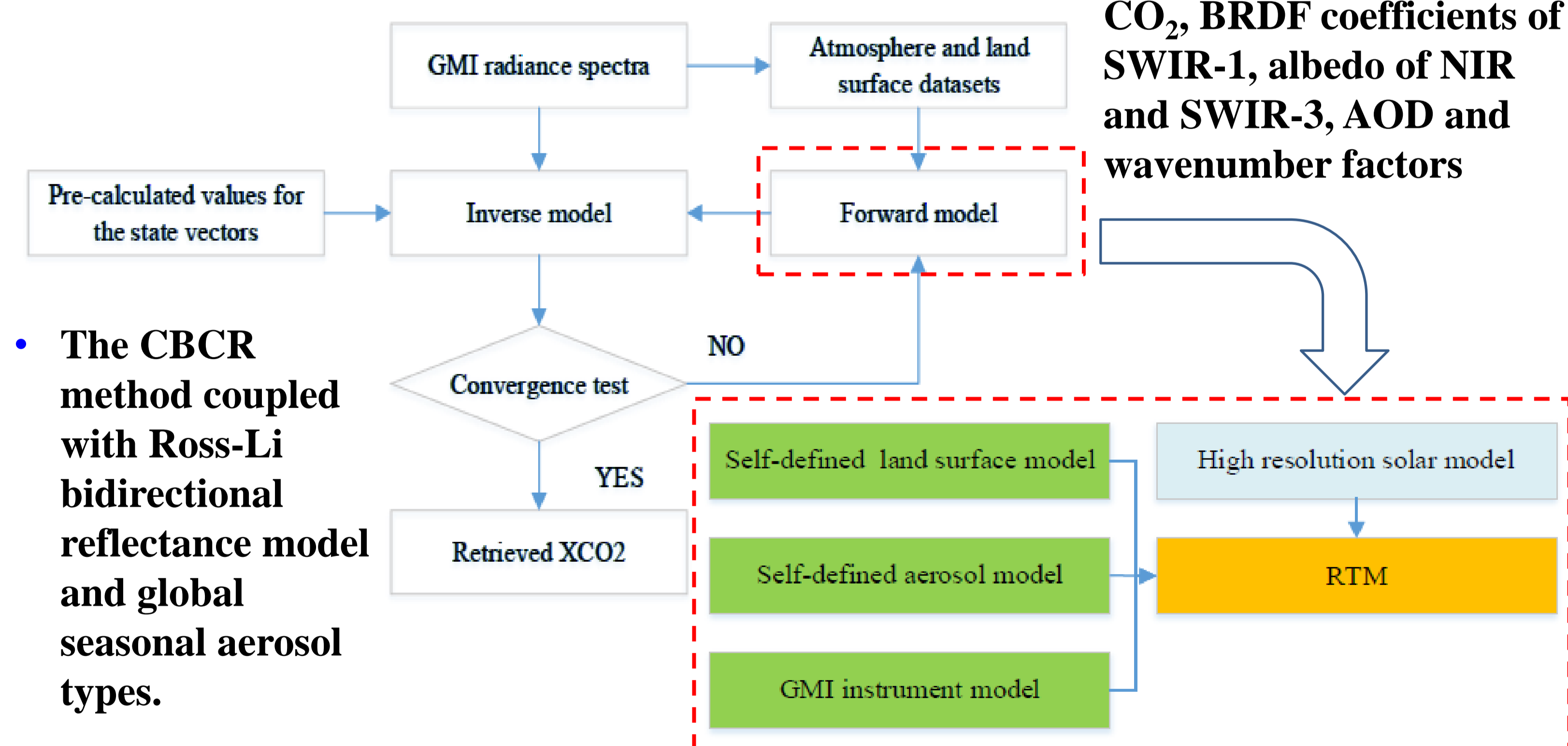


Fig.1 Spectra measured by GMI. Near-infrared (a), shortwave infrared-1, -2, and -3

## 3. Retrieval method



Surface model (kernel-driven bidirectional reflectance model)

$$\rho(\theta_i, \theta_v, \varphi; \lambda) = f_{iso}(\lambda)K_{iso} + f_{vol}(\lambda)K_{vol} + f_{geo}(\lambda)K_{geo}$$

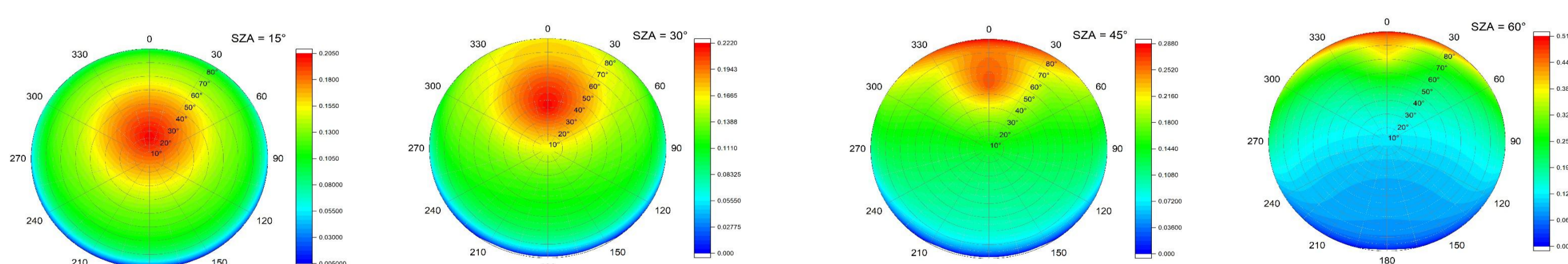


Fig.2 BRDF characteristic maps corresponding to the underlying urban surface in different solar zenith angles. 15° (a), 30° (b), 45° (c) and 60°

Aerosol model (11 aerosol components, four seasons)

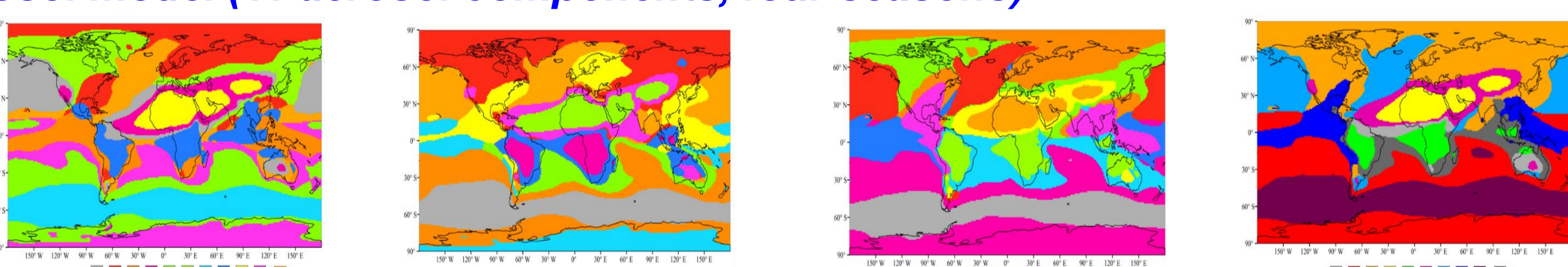


Fig.3 Four seasonal global aerosol models. Spring (a), summer (b), autumn (c), and winter

## 4. Simulation results

- The influence of surface bidirectional reflectance characteristics to XCO<sub>2</sub> retrievals is directionality and varies with AOD, 1 ppm under AOD 0.05 and 4.91 ppm under AOD 0.4 (SZA < 60°)
- The CBCR method can improve the XCO<sub>2</sub> retrieval precision to 0.3 ppm under AOD 0.05 and 2.2 ppm under AOD 0.4, and reduced the directionality.

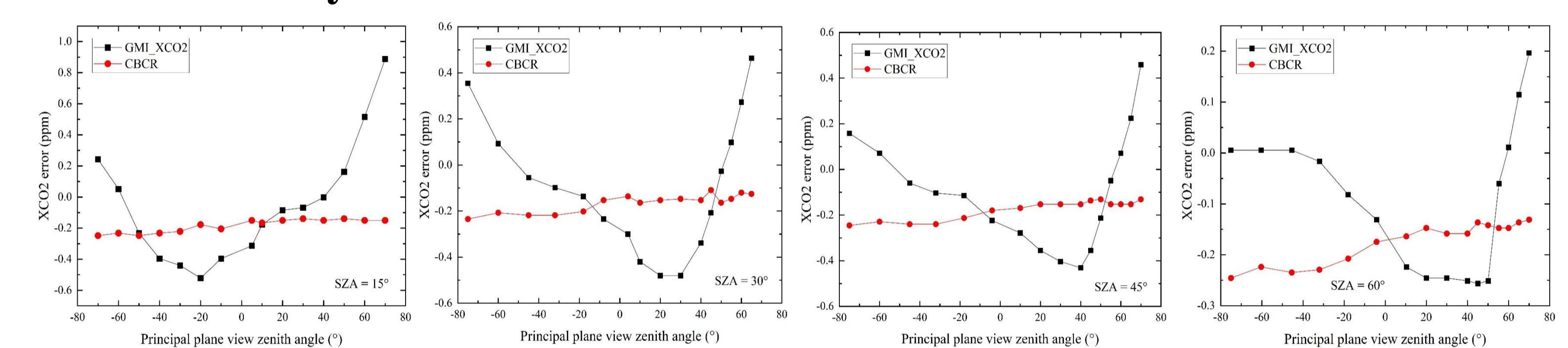


Fig.4 Results of GMI\_XCO<sub>2</sub> and CBCR method under different observation conditions (AOD = 0.05)

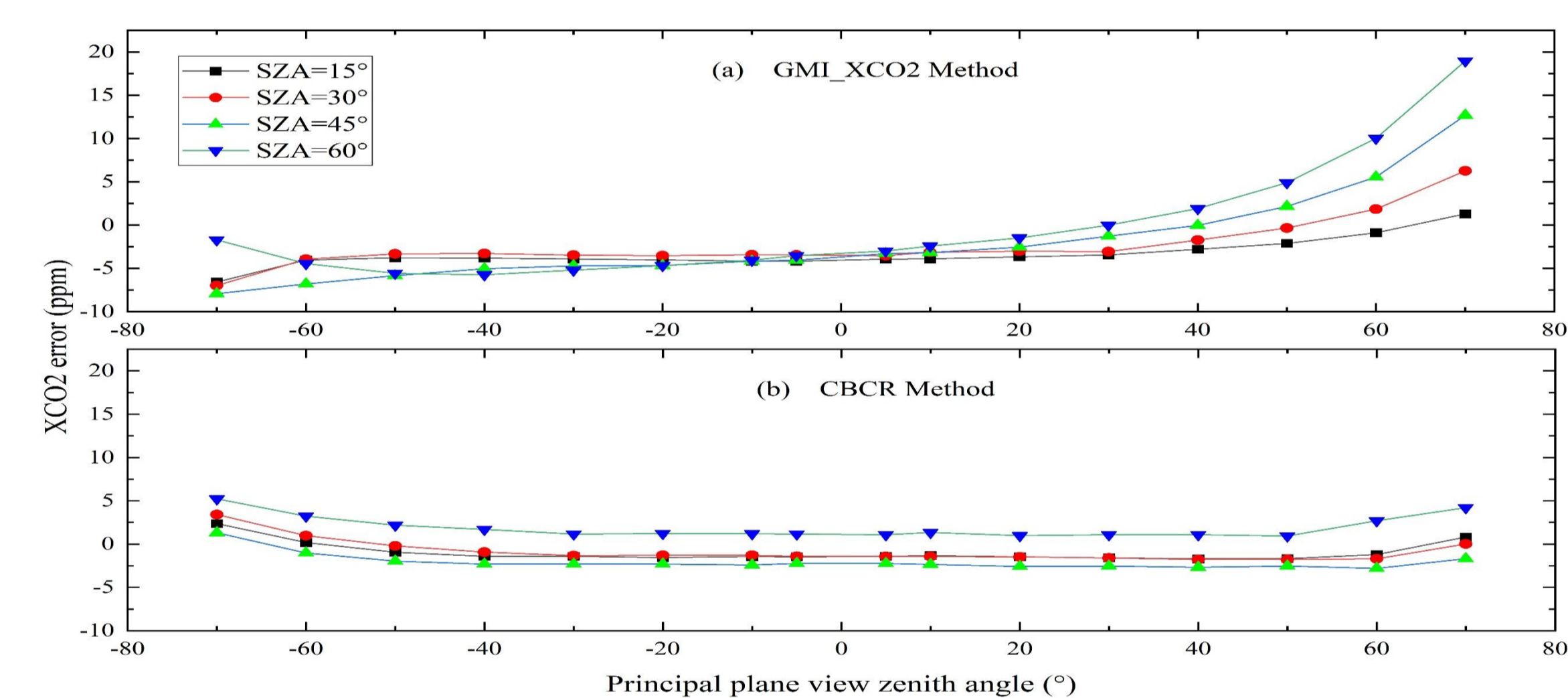


Fig.5 Retrieval errors of GMI\_XCO<sub>2</sub> and CBCR under different observation conditions (AOD = 0.4)

## 5. Validation

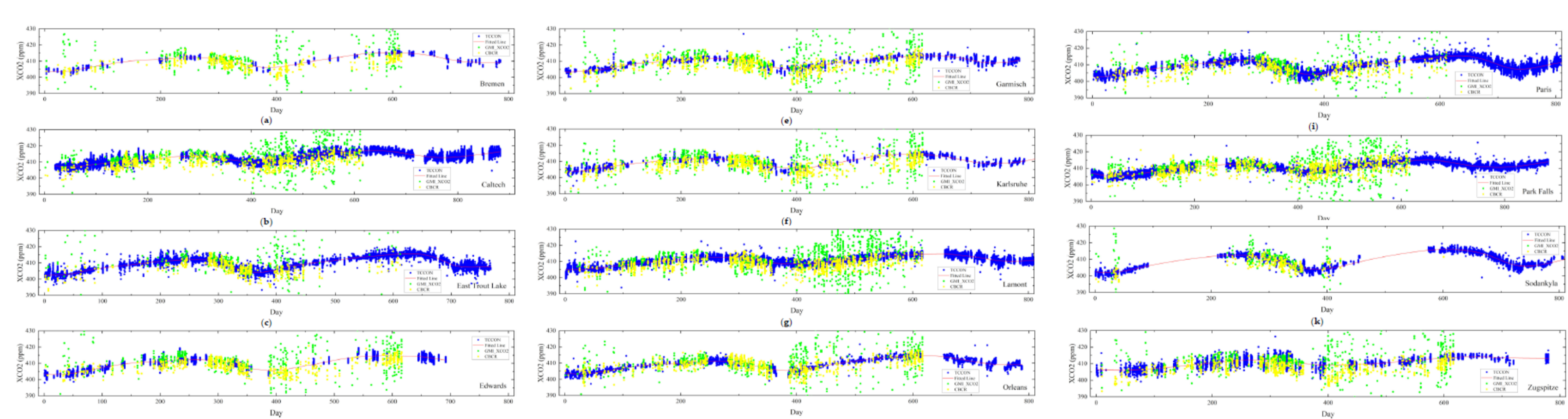


Fig.6 The GMI\_XCO<sub>2</sub> and CBCR method results and the results of 12 TCCON sites

- With the CBCR method we obtained GMI XCO<sub>2</sub> products with retrieval error 3.13 ppm and high temp-spatial consistent with TCCON stations, with maximum of 3.3 ppm, a minimum of 2.43 ppm, and a maximum difference of only 0.87 ppm.
- The CBCR method reduces the correlations of CO<sub>2</sub> retrieval errors to the AOD and SZA.

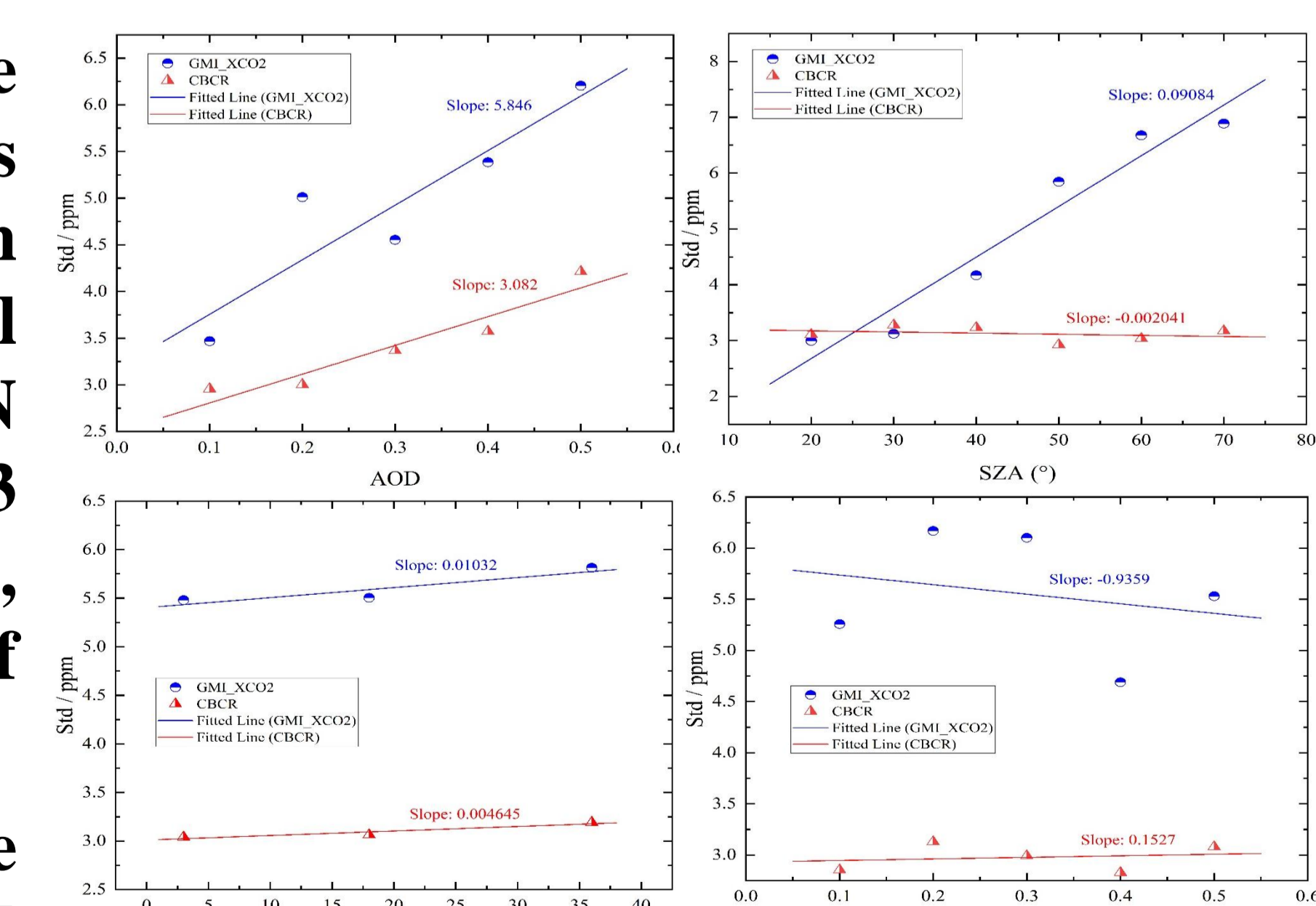


Fig.7 Correlation of atmospheric CO<sub>2</sub> retrieval deviation with AOD, SZA, VZA, and reflectance

## 6. Conclusions

- With the CBCR method we obtained GMI XCO<sub>2</sub> products with retrieval error 3.13 ppm.
- The CBCR method can reduce the directionality of CO<sub>2</sub> retrieval error and significantly reduces the influence of surface bidirectional reflectance characteristics under high AOD and high SZA.